

How to Find Us

Welcome!

One Coleman Street was built by Bovis Lend Lease and completed in 2007. The building has 190,000 sq ft of office space, and is located at the northern end of Coleman Street between London Wall and Basinghall Street near Moorgate London Underground Station.

The main offices are on the Ground, 2nd – 7th floors, with a suite of conference and Board rooms on the 8th floor. Service areas such as the Post Room and UK Facilities can be found on the Ground floor. Showers, motorcycle and bicycle stores are located in the basement

Office Address:

One Coleman Street
London
EC2R 5AA

Switchboard Numbers:

Group Telephone: +44 (0)20 3124 2000
LGIM Telephone: +44 (0)20 3124 3000
Ventures Telephone: +44 (0)20 3124 2900
Property: +44 (0)20 3124 2700

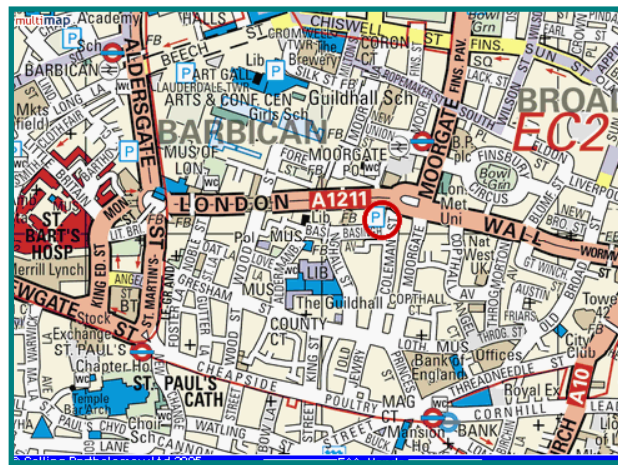
Main Fax Numbers:

Group Fax: +44 (0)20 3124 2500
Investments Fax: +44 (0)20 3124 2550
Ventures Fax: +44 (0)20 3124 2546
Property Fax: +44 (0)20 3124 2540

Website: www.legalandgeneral.com

Location:

Map below indicates the location of One Coleman Street, a close-up view is shown on page 2.



Getting to One Coleman Street:

By Tube

The nearest London Underground stations are:

Moorgate 5 min walk
(+ National Rail connections)

Liverpool Street 10 min walk
(+ National Rail connections)

Bank 10 min walk

By Taxi

Taxis are normally available in the surrounding streets or outside Moorgate Station.

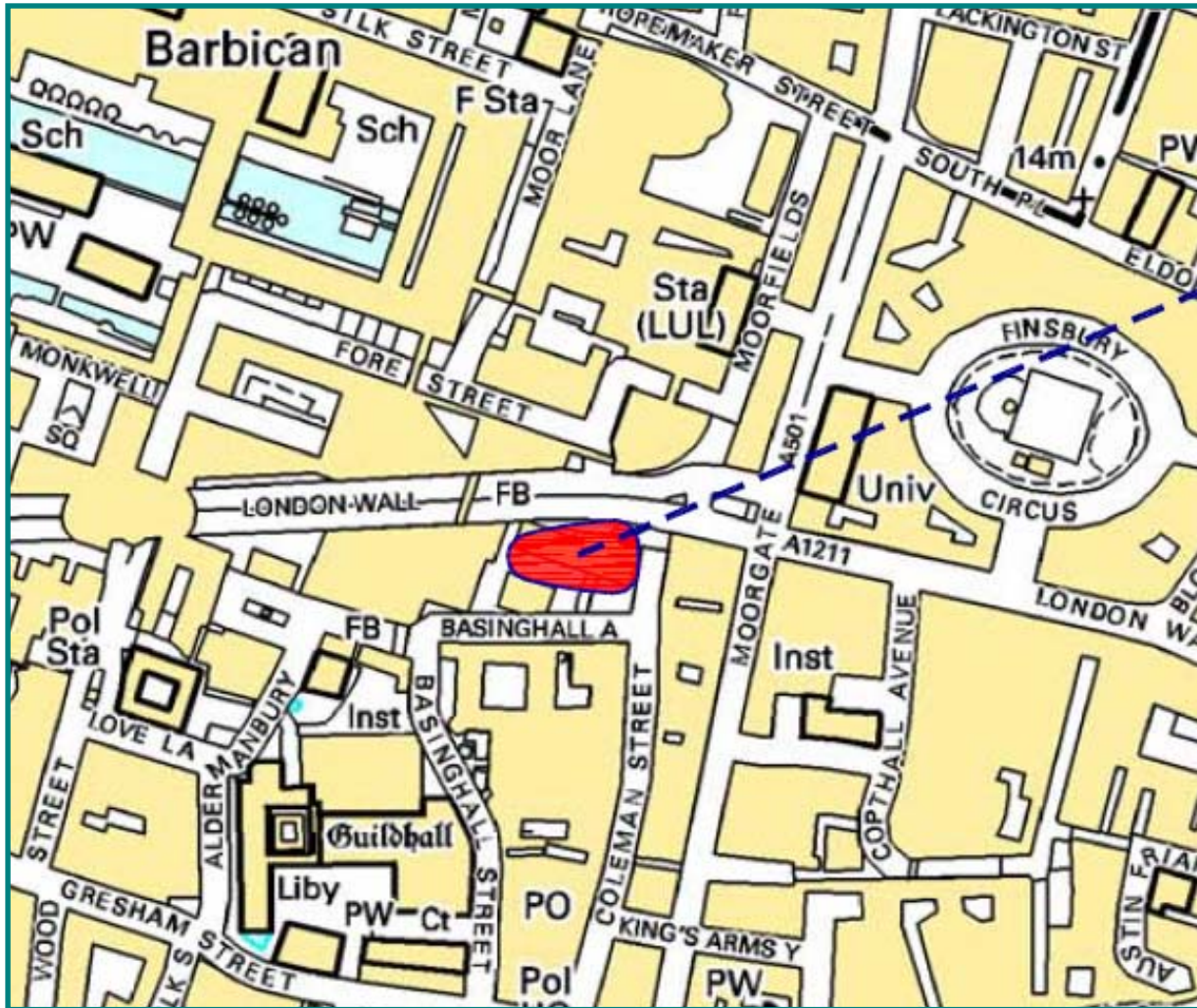
By Bicycle/Motorcycle

Bicycle parking is available in the basement of One Coleman Street. Arrangements to use these spaces should be booked through UK Facilities.

By Car

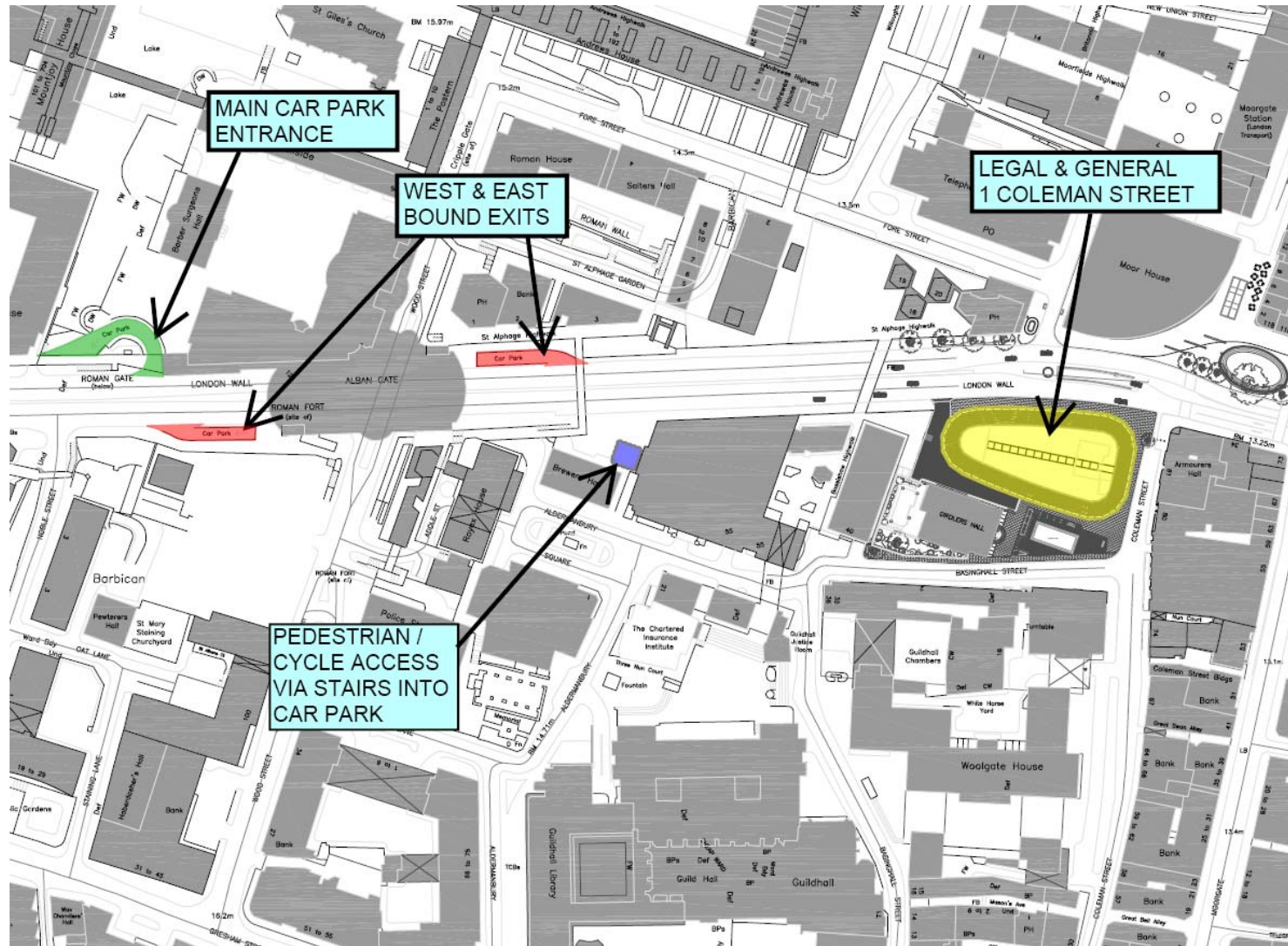
There is no visitor car parking available at One Coleman Street. Visitors can use the adjacent London Wall Car Park. Car park fees apply. (Map is shown on page 3).

Location Map



One Coleman Street
London
EC2R 5AA

London Wall Car Park Access (underground)



Tariffs:

Peak - £3.00 per hr*
Other - £3.00 per day

or part thereof

Peak rates are
Monday to Friday
6.00am to 7.00pm
and Saturday
6.00am to 1.30pm.